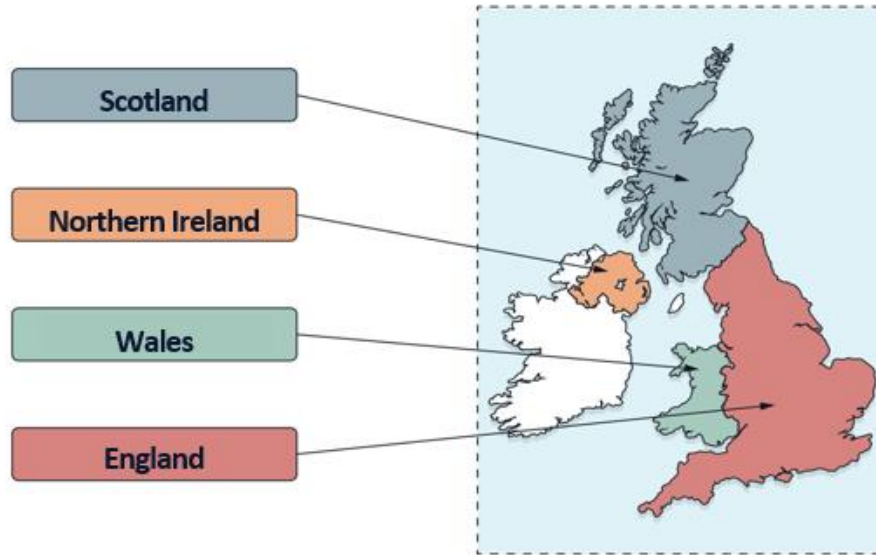


Vocabulary

Key Word	Definition
address	a place where one lives or a business is located.
capital	The city where the government of a country, state, province is located.
continent	One of the earth's seven major areas of land.
city	a large and important town where many people live and work.
human features	Things made or built by humans.
physical features	Natural features of the earth.
perspective	A way of showing objects on the flat surface of a picture so that they seems the correct size and distance from one another.

Knowledge Organiser: Geography The World and My School



Key Questions

What is my classroom like?

Where is my school on the street?

Where is my town in the country?

What are the seasons like in the United Kingdom?

Where is my country in the world?

How is the weather different around the world?



spring



summer



autumn



winter



Vocabulary

Key Word	Definition
observation	The act or an instance of perceiving the environment through one of the sense.
direction	Information on which way to go.
fieldwork	Scientific research, exploration, or observation conducted in the field rather than the classroom.
compass	An instrument for showing direction.
Maps	A picture of a particular areas of the earth or sky drawn or printed to scale on a flat surface.
journey	A trip from one place to another.
pictogram	A pictorial sign or symbol that represents a word or idea.



sight



smell




hearing



touch

Knowledge Organiser: Geography Our school grounds (Fieldwork unit)



Key Questions

• Which features in our school grounds encourage plant life?

Where on our school grounds could we encourage plant life?

How can we share the locations in our school where we would encourage plant life?



forward



right



left



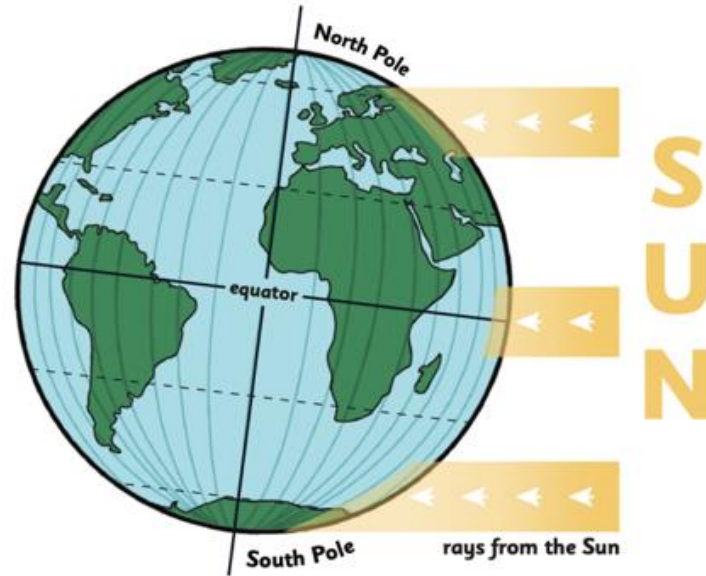
downward



Vocabulary

Key Word	Definition
atmosphere	The gases surround the earth
forecast	The state as likely to happen; predict.
mild	Gentle or calm
thermometer	an instrument for measuring and indicating temperature
precipitation	rain, snow, sleet, or hail that falls to or condenses on the ground
Symbol	a mark or character used as a conventional representation of an object, function, or process
Weathervane	a revolving pointer to show the direction of the wind, typically mounted on top of a building.

Knowledge Organiser: Geography Weather and Climate (Fieldwork unit)



Key Questions

• What is the difference between weather and climate?

How can we read a weather map?

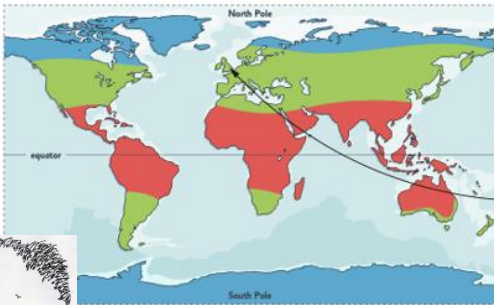
How can we collect weather data?

How can we collect and record weather data?

How can we present weather data?

How can we analyse our weather data and evaluate our fieldwork?

Climate key: ● hot ● temperate ● cold



sunny



partially sunny



light rain



heavy rain



hailstones



cloudy



thunderclouds



sunny with showers



heavy snow



lightning

	Snow	Temperature
drizzle showers rain downpour	hail sleet snow snowflake	hot warm cool cold freezing
	Wind	Other vocabulary
cloudy gloomy foggy overcast clear	breeze blustery windy gale	forecast drought lightning thunder rainbow



Vocabulary

Key Word	Definition
aerial	from the air
cardinal points	points on a compass
compass	shows you north, south, east, west
data	information you gather
directions	how to get somewhere
investigation	find out new things
local	near to me
observation	look closely
pictogram	pictures to show how much of something there is
Route	the way to get from one place to another
symbols	pictures that show information
tally	amount of something, counted in fives



Knowledge Organiser Our Local Park Fieldwork Unit



route

directions

local

North

West

East



South

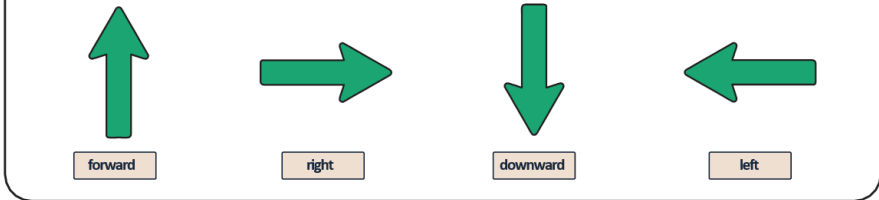
Key Questions

Where is our local park and how do people get there?

How can we collect data about the key features of our local park?

How can we present data about our local park's facilities?

Directional Language

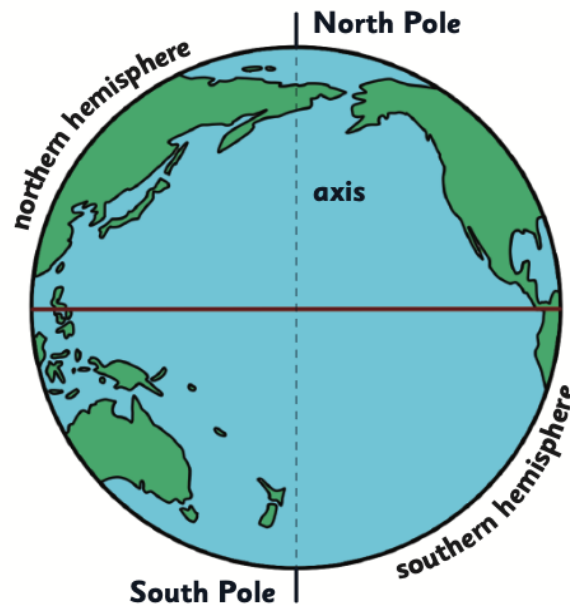


Vocabulary

Key Word	Definition
atlas	map of the world
capital	the major city in a country
city	a large town
continent	main parts of land in the world
country	a place with its own rules and culture
equator	imaginary line around the middle of the Earth
landmark	important feature of a place
location	where something is
village	smaller than a town
vegetation	plants found all together in one place
temperate	cooler temperature
town	a built up area



Knowledge Organiser My local area and Tulum, Mexico



Key Questions

Can I use atlases and globes to discover the continents and oceans of the world?

What is the effect of the equator and the poles on the climate across the world?

What are the countries, capital cities and surrounding seas of the UK?

- Where is my local area and what are the key human and physical features?

- Can I create a map of my school using key map features?

- Can I create a map of my local area using aerial photographs?

- Where is Mexico?

- How do the physical features of Tulum compare to my local area?

- How do the human features of Tulum compare to my local area?

- What are the similarities and differences between my local area and Tulum, Mexico?'